


 Assessed Land Units  
**Fire Severity**  
 Unburned area  
 Partially burned area

**Partially burned area and Unburned area  
 for site-specific operating conditions for  
 YAMBULLA State Forest  
 compartment 299A**

Copyright of Department of Planning Industry and Environment.  
 This map is not guaranteed to be free from error or omission. The Department and its employees disclaim  
 liability for any act done on the information in the map and any consequences of such acts or omissions.

  
 Coordinate System: GDA 1994 NSW Lambert

