





-  Southern Brown Bandicoot area
-  Assessed Land Units
- Fire Severity**
-  Unburned area
-  Partially burned area

**Partially burned area and Unburned area  
for site-specific operating conditions for  
YAMBULLA State Forest  
compartment 269A**

Copyright of Department of Planning Industry and Environment.  
This map is not guaranteed to be free from error or omission. The Department and its employees disclaim liability for any act done on the information in the map and any consequences of such acts or omissions.

