


 Southern Brown Bandicoot area

 Assessed Land Units

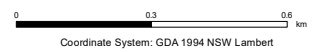
Fire Severity

 Unburned area

 Partially burned area

Partially burned area and Unburned area for site-specific operating conditions for YAMBULLA State Forest compartment 355A & 357A

Copyright of Department of Planning Industry and Environment. This map is not guaranteed to be free from error or omission. The Department and its employees disclaim liability for any act done on the information in the map and any consequences of such acts or omissions.



Coordinate System: GDA 1994 NSW Lambert

