






© Department of Finance, Services & Innovation 2017

-  Roads
-  Moors Drain
-  Secondary Management Zone
-  Broader Management Zone
-  Property Boundaries


Williamstown Management Area: Salt Ash

Map Created: 19/12/2017

Copyright NSW Environment Protection Authority.
This map is not guaranteed to be free from error or omission.
EPA and its employees disclaim liability for any act done on the
information in the map and any consequences of such acts or omissions.

Base imagery: Nearmap 17 November 2017

N



0 500 1,000
Metres

Coordinate System: GDA 1994 MGA Zone 56

