





\*Drains from the Primary Management Zone (PMZ) – same precautionary advice applies to these drains as within PMZ

© Department of Finance, Services & Innovation 2017

-  Roads
-  Drains from Primary Management Zone\*
-  Broader Management Zone
-  Property Boundaries


# Williamstown Management Area: Fullerton Cove

Map Created: 19/12/2017

Copyright NSW Environment Protection Authority.  
This map is not guaranteed to be free from error or omission.  
EPA and its employees disclaim liability for any act done on the  
information in the map and any consequences of such acts or omissions.

Base Imagery: Nearmap 17 November 2017

N



0      500      1,000  
Metres

Coordinate System: GDA 1994 MGA Zone 56

